









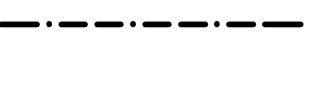



LEGEND

-  MUNICIPAL BOUNDARY
 -  LAKES
 -  STREAMS
- ZONING DISTRICTS**
-  C - COMMERCIAL
 -  GO - GENERAL OFFICE
 -  R-1 - RESIDENTIAL
 -  R-2 - RESIDENTIAL
 -  R-3 - RESIDENTIAL
 -  SED - SPECIAL ECONOMIC DEVELOPMENT
 -  P - PUBLIC / QUASI-PUBLIC LANDS

-  LIMITED ACCESS HIGHWAY PROXIMITY DISTRICT BOUNDARY




ZONING MAP

SCALE: 1" = 400'
 400 0 400 800
 scale feet

ORDINANCE NUMBER	DATE OF ADOPTION	DESCRIPTION
14-24	12/30/2014	PER TAX MAP UPDATE

ZONING MAP
 BOROUGH OF RUNNEMEDE
 CAMDEN COUNTY
 NEW JERSEY

SCALE: 1" = 400'
 JANUARY 10, 2012
 prepared by

 **BACH Associates, PC**
 ENGINEERS • ARCHITECTS • PLANNERS

304 White Horse Pike
 Haddon Heights, New Jersey 08035
 Tel: 856-546-8611
 Fax: 856-546-8612
 www.BachDesignGroup.com